

Project #: R0204

Title: NPAFC Salmon Tagging

Principal Investigator and Recipient Organization: Jack Helle (jack.helle@noaa.gov), Chairman, BASIS Working Group; North Pacific Anadromous Fish Commission (NPAFC), Suite 502, 899 West Pender Street, Vancouver, B.C., V6C3B2, attn.: Vladimir Fedorenko, vladf@npafc.org

Contract Period and Amount of Funding: July 1, 2002 to October 31, 2003: \$190,800 (extension approved through September 30, 2006)

Report Period: January 1 to June 30, 2005

Report Date: July 1, 2005

Lead Author of Report: R. Walker (rvwalker@u.washington.edu)

Project Summary: The goal of the North Pacific Anadromous Fish Commission (NPAFC) Salmon Tagging project is to gain a better understanding of the distribution patterns, habitat utilization, and movements of Asian and North American salmon migrating in the Bering Sea and North Pacific Ocean. The research is coordinated by NPAFC as a part of their international cooperative salmon research program, the Bering-Aleutian Salmon International Survey (BASIS). Funding from NPRB is used primarily to purchase tags that are deployed on salmon caught during BASIS research vessel cruises in the Bering Sea and Gulf of Alaska. Several types of tags, ranging from simple numbered plastic discs to complex electronic tags that record sea temperature, depth, salinity, and daily position estimates are used. The BASIS working group of NPAFC coordinates, implements, and reports the results of our salmon tagging research. The proposed work complements ecosystem research and monitoring activities of the North Pacific Marine Science Organization (PICES) and Global Ocean Ecosystem Dynamics (GLOBEC), as well as the electronic tagging research activities of the Pacific Ocean Salmon Tracking (POST) program of the Census of Marine Life.

Progress Summary:

In our last progress report, we reported recoveries of 23 DSTs recovered in 2004 and presented graphs of data from some of the tags. These included the first recovery of a maturing sockeye from south central Alaska which had been tagged in the Bering Sea and the first DST from a salmon from the north coast of the Sea of Okhotsk. Subsequently we have received two other 2004 temperature depth tags. One was from a chum salmon tagged in the Bering Sea and recovered on the Okhotsk Sea coast of Hokkaido (Fig. 1), and the other was from a coho salmon tagged just south of the Aleutian Islands and recovered in the Kamchatka River. Unfortunately, the tag on the coho salmon failed and no data could be recovered from it. The recovery rate for DSTs released in 2004 is 7.5%, despite the fact that a large proportion of the tags were placed on immature salmon in order to get valuable data on over-wintering behavior of fish.

Table 1. Recoveries of data storage tags released in 2004. Tagging location designated as NP (North Pacific Ocean) or BS (Bering Sea).

Tag Type	No.	Species	Tagging		Release Date	Recovery Date	Recovery Area
			Location	Lat. Long.			
TD	8101	coho	NP	51°30 175°W	7/2/04	9/12/04	Kamchatka River, Russia
TD	8105	chum	BS	55°30 179°W	7/5/04	9/28/04	Okhotsk coast, Hokkaido

Additional information on NPAFC's tag recovery and reward program can be found on our web page (<http://www.npafc.org/>, see "Fish Tag Recovery Program").

Other Activities

R. Walker presented a paper summarizing the results of new information from U.S. and NPRB tagging programs at an NPAFC Workshop, "BASIS-2004: Salmon and Marine Ecosystems in the Bering Sea and Adjacent Waters," held in Sapporo, Hokkaido, Japan, October 30-31, 2004, and an extended abstract of this paper was published in NPAFC Technical Report 6 (Walker et al. 2005; Appendix 1).

Project Administration and Management:

The NPAFC Salmon Tagging project was approved in on June 20, 2002. A Memorandum of Understanding between NPRB and NPAFC was signed on January 29, 2003. Funds for the purchase of tags were transferred to NPAFC in mid-April 2003, but the transfer was too late for the manufacturer to provide tags before the start of the BASIS field season in May 2003. Due to delays in funding significant opportunities to tag and release salmon during BASIS research cruises in 2002 and 2003 were lost. An extension of the project through October 30, 2005 was requested by NPAFC and approved by NPRB on December 19, 2003. A further extension of the project through September 30, 2006 was requested by NPAFC and approved by NPRB on April 13, 2005. The new extension will allow follow-up on recoveries of tags released in 2005 and preparation of a complete final report.

Our final orders for data storage tags were placed in 2005, in conformance with our revised order schedule: 20 geolocation tags and 80 temperature-depth tags. Total expenditure for the temperature-depth and geolocating tags and associated equipment and software for communicating with the tags was \$44,242.18.

Tags purchased with NPRB funds in 2005:

Tag type	Maker	Model	No.	Date received
Geolocation	Lotek	LTD_2400-500	20	4/21/05
Temperature-Depth	Lotek	LTD_1100-500	80	3/22/05

In addition to tags purchased in 2005, two manufacturers provided replacement tags to compensate for equipment failures on their tags in 2004. (Failure rate was prorated across all similar tags released. Replacement numbers are thus greater than total failures of recovered tags.) The replacement tags are listed below.

Replacement tags:

Tag type	Maker	Model	No.	Date received
Temperature-Depth	Lotek	LTD_1100-500	19	4/27/05
CTD	StarOddi	DST CTD	11	4/18/05

There were also several tags remaining from the 2004 field season (3 temperature-depth, 7 iButton). Due to lack of other suitable platforms for tagging, all tags have been allocated to the Japanese research vessel *Wakatake maru*, which will be operating in the central North Pacific and Bering Sea. Based on past catch history of the *Wakatake maru*, a guideline for allocation of tags between species was devised as follows:

Data Tag Allocations for 2005:

	Sockeye	Chum	Pink	Coho	Chinook	Total
Geolocating	10	10				20
CTD	4	5			2	11
Temperature-Depth	10	35	35	10	12	102
iButton			2	3	2	7
Total DST	24	50	37	13	16	140

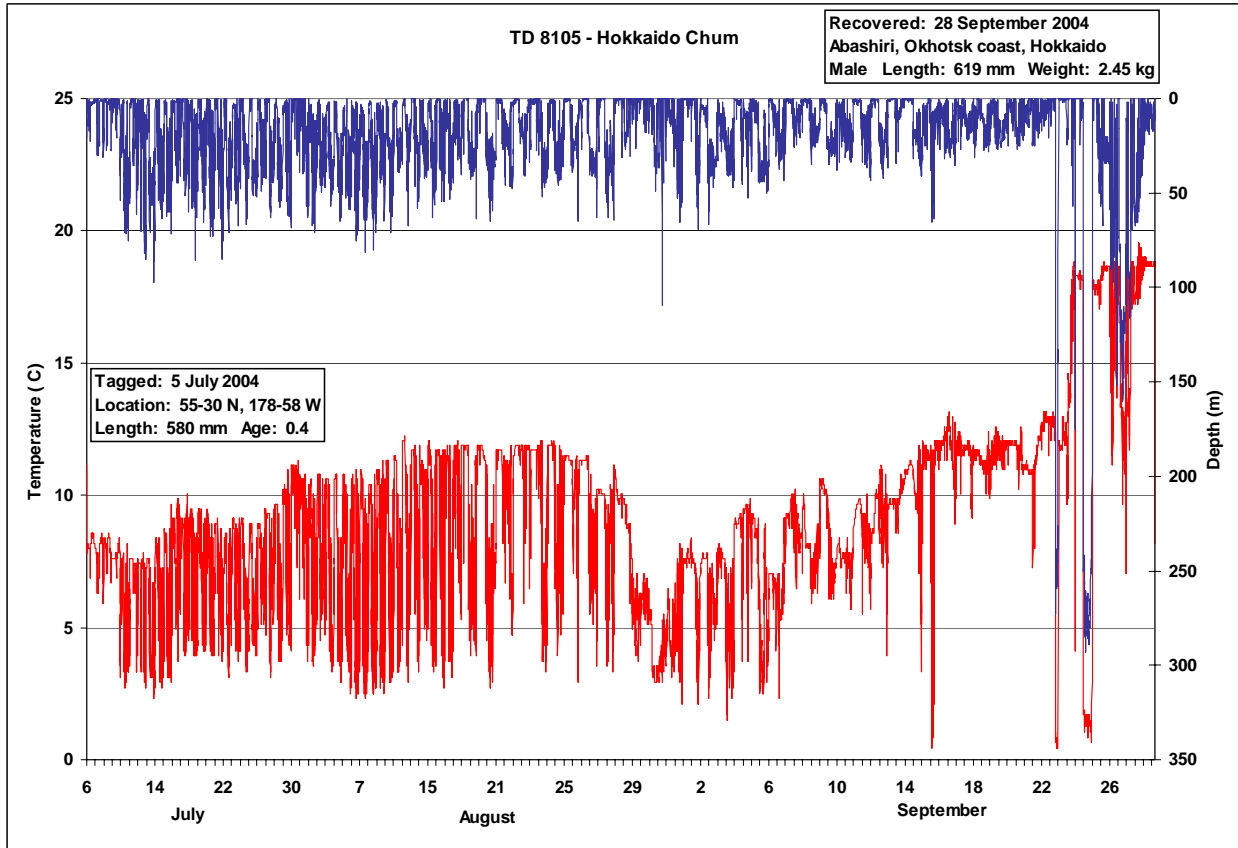


Fig. 1. Sea temperature (°C on left axis, red line) and depth (m on right axis, blue line) data from TD 8105. Chum salmon released in the Bering Sea (178°58', 55°30N) on 7/5/04 and recovered on the Okhotsk Sea coast of Hokkaido, Japna on 9/28/04.

Appendix 1. NPAFC Tech. Rep. 6:38-40.

New Information from Archival Tags from Bering Sea Tagging, 1998–2004

Robert V. Walker¹, Nancy D. Davis¹, Katherine W. Myers¹, and John H. Helle²

¹Fisheries Research Institute, School of Aquatic and Fishery Sciences,
University of Washington, Box 355020, Seattle, WA 98195-5020, USA

²U.S. Department of Commerce, NOAA, NMFS, Alaska Fisheries Science Center, Auke Bay Laboratory,
11305 Glacier Highway, Juneau, Alaska 99801-8626, USA



Keywords: Salmon, archival data storage tags, behavior, migration

Scientists of North Pacific Anadromous Fish Commission nations have cooperated in the deployment of archival data storage tags (DSTs) on salmon in high seas waters since 1994 (Wada and Ueno 1999; Walker et al. 2000a, b; Friedland et al. 2001; Ishida et al. 2001; Tanaka 2003; Tanaka et al. 2005). We report results from archival tagging research under U.S. and North Pacific Research Board (NPRB) programs. Since 1998, 791 salmon have been tagged with DSTs in the Bering Sea, North Pacific Ocean, and Gulf of Alaska (Table 1, Fig. 1). Of these, 72 were recovered and returned, a 9.1% return rate. Funding from NPRB has allowed a larger number of DSTs to be placed on salmon in 2003 and 2004. The return rate has declined in recent years, as more immature fish were tagged. (Immature fish remain at sea at least one additional year and historically have had a much lower chance of being recaptured.) The tags were released during 17 cruises of one U.S. and three Japanese research vessels (Fig. 1). The highest number of tags were placed on chum salmon, which reflects the research priorities, areas, and times of the tagging vessels (Table 2). Forty-one tags were recovered from fish tagged in the Bering Sea, and five tags were recovered in Bering Sea waters from fish tagged in the North Pacific and Gulf of Alaska (Fig. 2). All but three of the recoveries have come from maturing fish that were at large for periods of one day to three months. Because most of the data are from a relatively short period in summer and fall at the end of the ocean phase for maturing salmon, the following observations may apply to only this life history period.

Fig. 1. Areas of U.S. and NPRB-funded high seas salmon tagging, 1998–2004.

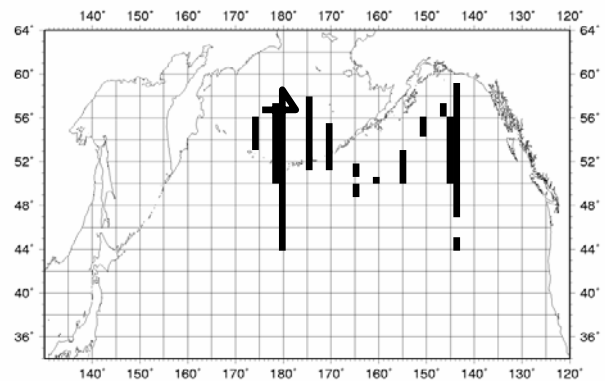


Table 1. Number of U.S. and NPRB-funded data storage tags that were released and recovered and recovery rates, 1998–2004.

Year	Tags Released	Tags Recovered	Recovery Rate
1998	55	8	14.5
1999	89	17	19.1
2000	31	5	16.1
2001	70	2	2.9
2002	73	5	6.8
2003	167	12	7.2
2004	306	23	7.5
Total	791	72	9.1

Appendix 1. NPAFC Tech. Rep. 6:38-40. (Continued)

Table 2. Number of U.S. and NPRB-funded data storage tags released and recovered by species, 1998–2004.

	Sockeye	Chum	Pink	Coho	Chinook	Steelhead
No. Tagged	173	316	130	67	86	19
No. Recovered	17	32	8	11	3	1
Recovery rate	9.8	10.1	6.2	16.4	3.5	5.3

Data from recovered tags have yielded basic information about salmon behavior and migration (Fig. 3; Walker et al. 2000b). Salmon appear to undergo a period of recuperation from the trauma of tagging, when the fish remain at the surface. This period can be brief (on the order of days or hours) or more lengthy (greater than one week). Most fish exhibit a diurnal behavior pattern for some or all of the time they are at liberty. Typically fish remain at or near the surface at night and move vertically in the water column during the day. Most fish return to the surface on these vertical excursions, but individuals of some species may remain below the surface throughout the day. The migration of fish through different water masses can be discerned from changes in surface temperatures and differences in daily temperature ranges. Temperature ranges may vary widely between water masses, while maximum swimming depths remain fairly constant. This indicates differences in thermal stratification and mixing between water masses, and also indicates that during this period fish are choosing maximum depths and not temperature ranges.

Maturing chum salmon generally swim at maximum depths between 50 and 100 m below the surface, but can swim at depths over 300 m as they approach coastal areas. These extensive vertical movements may be thermoregulatory to avoid high surface temperatures. Diurnal behavior patterns are well-pronounced. Recoveries of Japanese and Sakhalin chum salmon indicate the fish migrate through an area of cold water with surface temperatures of 4°C or less on their return (Fig. 3). This area is likely in the Kuril Islands.

Maturing pink salmon also have strong diurnal behavior patterns, but may remain below the surface at depths of 40–60 m throughout the day. Maturing sockeye salmon generally swim at shallower maximum depths, between 20 and 30 m. They encounter small temperature ranges, because surface waters are usually well-mixed to these depths. Diurnal behavior patterns are not as strongly expressed as in chum and pink salmon. Maturing coho salmon have more variable diurnal behavior. In some fish, it is strongly expressed, while it is weaker in others. This difference may relate to stage and location of returning migration. Like pink salmon, coho salmon sometimes remain below the surface throughout the day, but they may remain there for more than a day. The maximum swimming depths of coho salmon are slightly deeper than those of pink salmon.

We have depth data from only one chinook salmon, but the pattern it displays is remarkable (Fig. 4). This fish was tagged in July 2002 in the Bering Sea and recovered in the Yukon River in June 2004. In spring and early summer the fish swam at depths over 350 m below the surface, the maximum depth the tag could record. During the first winter recorded on the tag, the fish remained at approximately 125 m for three months, where the temperature was a fairly uniform 4°C. During the second winter, the fish remained at or near the surface, while the temperature declined from 4°C to 1°C. The salmon exhibited differing diurnal behavior patterns at different times during the two years.

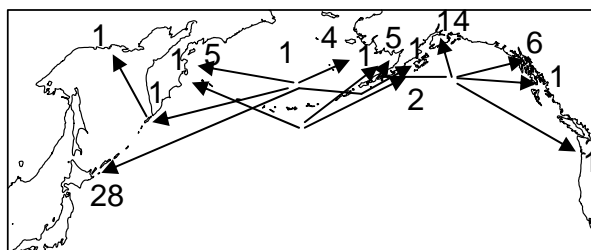
Fig. 2. General areas and numbers of recoveries of U.S. and NPRB-funded salmon data storage tags.

Fig. 3. Information about salmon behavior obtained from high seas salmon data storage tags. Chum salmon tagged in the Bering Sea (July 9, 2002) and recovered on the Nemuro coast of Hokkaido, Japan (September 24, 2002).

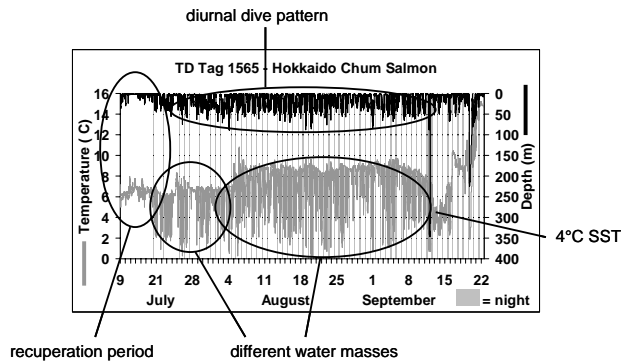
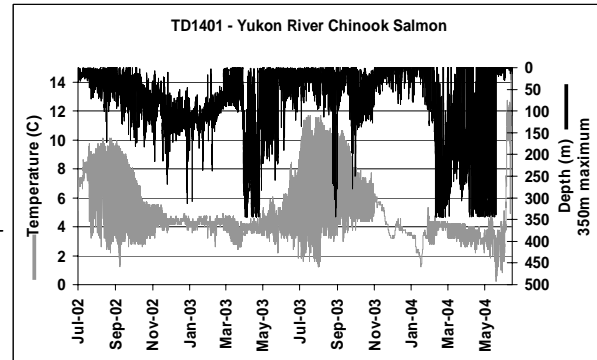


Fig. 4. Temperature and depth data record of a chinook salmon tagged in the Bering Sea July 2, 2002 and recovered in the Yukon River June 16, 2004.



Differences between species are summarized in Table 3. These differences are based on observations from a relatively small number of tag recoveries (n = 3 to 15) and all come from the last part of the ocean life of maturing fish, except for one chinook salmon.

Future research with DSTs should include more tagging of immature salmon to discover how behavior changes at different life history periods. Tagging in fall may increase chances of recovery of immature fish. Tagging in spring should provide access to maturing stocks that return earlier than stocks tagged during previous cruises. Geographic locations of salmon as estimated from tags which record and interpret light data could provide useful general information on distribution and migration routes.

Table 3. Summary of salmon swimming depth below the surface and behavior obtained from data on archival tags.

Species	'Usual' Depth (m)	Max Depth (m)	Diurnal Pattern	N
Sockeye	20–30	30–85	weak to moderate	15
Pink	40–60	60–85	strong	6
Coho	30–70	80–120	weak to strong	11
Chum	60–70	100–345	strong	15
Chinook	variable	350+	variable	1
Steelhead	no data	no data	strong	1

REFERENCES

Friedland, K.D., R.V. Walker, N.D. Davis, K.W. Myers, G.W. Boehlert, S. Urawa, and Y. Ueno. 2001. Open ocean orientation and return migration routes of chum salmon based on temperature data from data storage tags. *Mar. Ecol. Prog. Ser.* 216: 235–252.

Ishida, Y., A. Yano, M. Ban, and M. Ogura. 2001. Vertical movement of a chum salmon *Oncorhynchus keta* in the western North Pacific Ocean as determined by a depth-recording archival tag. *Fish. Sci.* 67: 1030–1035.

Tanaka, H. 2003. Behavior of chum salmon during homing migration in pelagic waters. *Zool. Sci.* 20: 1524.

Appendix 1. NPAFC Tech. Rep. 6:38-40. (Continued)

Tanaka, H., Y. Naito, N.D. Davis, S.Urawa, H. Ueda, and M. Fukuwaka. 2005. First record of swimming speed of a Pacific salmon undertaking oceanic migration from the central Bering Sea to the Japanese coast. *N. Pac. Anadr. Fish Comm. Tech. Rep. 6:65-66.*

Wada, K., and Y. Ueno. 1999. Homing behavior of chum salmon determined by an archival tag. (NPAFC Doc. 425.) 29p. Hokkaido Nat. Fish. Res. Inst., Japan.

Walker, R.V., K.W. Myers, N.D. Davis, K.Y. Aydin, and K.D. Friedland. 2000a. Using temperatures from data storage tags in bioenergetic models of high-seas salmon growth. *N. Pac. Anadr. Fish Comm. Bull. 2: 301-308.*

Walker, R.V., K.W. Myers, N.D. Davis, K.Y. Aydin, K.D. Friedland, H.R. Carlson, G.W. Boehlert, S. Urawa, Y. Ueno, and G. Anma. 2000b. Diurnal variation in thermal environment experienced by salmonids in the North Pacific as indicated by data storage tags. *Fish. Oceanogr. 9: 171-186.*